



Directions to 100 Lothrop St, Easton, MA 02356

13.2 mi – about 19 mins

From Rte 24 south, take exit 17B for Route 123 / Easton.

Follow Route 123 for 1.6 miles past Stonehill College to route 138.

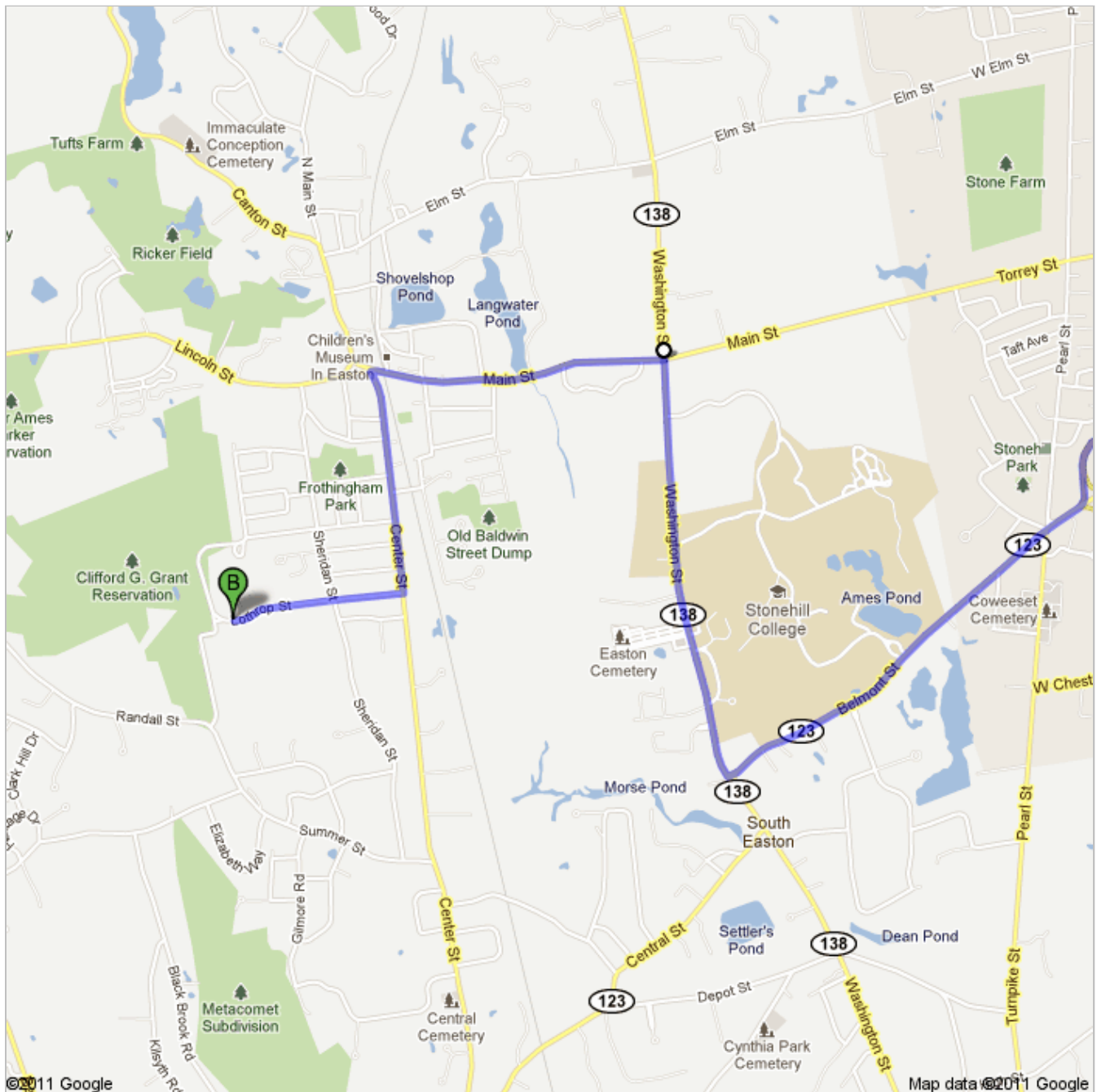
Turn right onto Route 138 (Washington Street).

At the 2nd set of lights (Hilliard's Candy on right), take a LEFT on Main Street.

Main Street leads into North Easton Center.

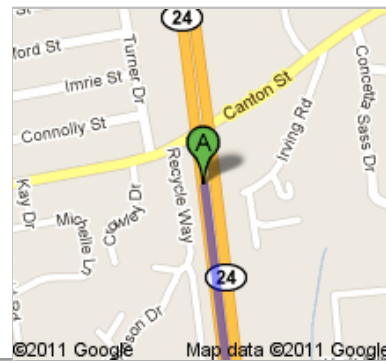
After 0.8 miles to, take a left onto Center Street.

After 0.6 miles, make a right onto Lothrop Street, and follow Lothrop past the Police and Fire stations to Oliver Ames.





Massachusetts 24, Randolph, MA 02368



- 1. Head **south** on **MA-24 S**
About 8 mins

go 8.4 mi
total 8.4 mi



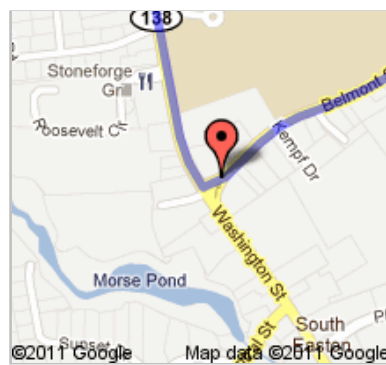
- 2. Take exit **17B** to merge onto **MA-123 W/Belmont St**
toward **Easton**
About 4 mins

go 1.6 mi
total 10.0 mi



- 3. Turn right onto **MA-138 N/Washington St**
About 2 mins

go 1.2 mi
total 11.2 mi





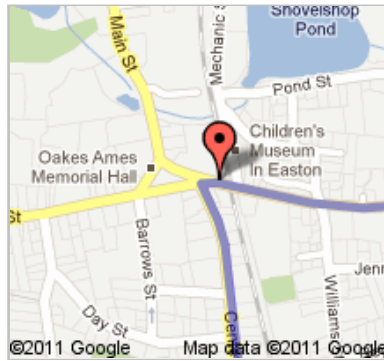
4. Turn left onto **Main St**
About 2 mins



go 0.8 mi
total 12.0 mi



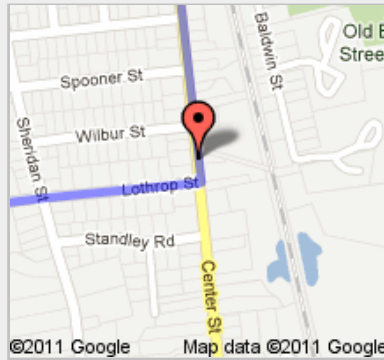
5. Turn left onto **Center St**
About 2 mins



go 0.6 mi
total 12.7 mi



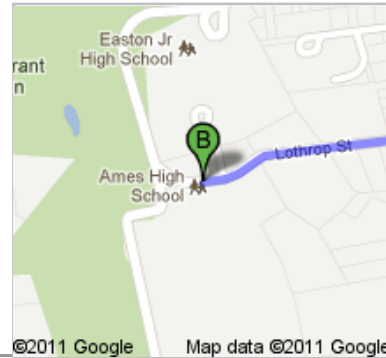
6. Turn right onto **Lothrop St**
Destination will be on the left
About 1 min



go 0.5 mi
total 13.2 mi



100 Lothrop St, Easton, MA 02356



These directions are for planning purposes only. You may find that construction projects, traffic, weather, or other events may cause conditions to differ from the map results, and you should plan your route accordingly. You must obey all signs or notices regarding your route.

Map data ©2011 Google

Directions weren't right? Please find your route on maps.google.com and click "Report a problem" at the bottom left.